


South West LAC

Transport and Road Safety Projects



School Gate Banners



Stop
Look
Listen
Live

Education



SCPW

We have vacancies at:

- Carterknowle Junior
- St Marie's RC Academy

VAS (Vehicle Activation Signs)



VAS (Vehicle Activation Signs) - Fulwood

	Date to be moved	Area	Ward	Current VAS Location	VAS to be moved to.
Rotation 1	15/08/2022	South West	Fulwood	N/A - From Store (Olive Grove Depot)	Fulwood Road - Lighting Column 90
Rotation 2	03/10/2022	South West	Fulwood	Fulwood Road - Lighting Column 90	Fulwood Road - Lighting Column 71
Rotation 3	21/11/2022	South West	Fulwood	Fulwood Road - Lighting Column 71	Blackbrook Road - Lighting Column 15
Rotation 4	09/01/2023	South West	Fulwood	Blackbrook Road - Lighting Column 15	Riverdale Road - Lighting Column 23
Rotation 5	27/02/2023	South West	Fulwood	Riverdale Road - Lighting Column 23	Slayleigh Lane - Lighting Column 21
Rotation 6	17/04/2023	South West	Fulwood	N/A	N/A

VAS (Vehicle Activation Signs) – Dore & Totley

	Date to be moved	Area	Ward	Current VAS Location	VAS to be moved to.
Rotation 1	15/08/2022	South West	Dore & Totley	N/A - From Store (Olive Grove Depot)	Abbeydale Road South - Pole o/s no. 255
Rotation 2	03/10/2022	South West	Dore & Totley	Abbeydale Road South - Pole o/s no. 255	Twentywell Lane - Lighting Column 30
Rotation 3	21/11/2022	South West	Dore & Totley	Twentywell Lane - Lighting Column 30	Baslow Road - Lighting Column 94
Rotation 4	09/01/2023	South West	Dore & Totley	Baslow Road - Lighting Column 94	Bradway Road - Pole o/s no. 101 (junc. With Birchitt Road)
Rotation 5	27/02/2023	South West	Dore & Totley	Bradway Road - Pole o/s no. 101 (junc. With Birchitt Road)	Rushley Road - Pole (side of no.2 Rushley Ave)
Rotation 6	17/04/2023	South West	Dore & Totley	N/A	N/A

VAS (Vehicle Activation Signs) - Ecclesall

	Date to be moved	Area	Ward	Current VAS Location	VAS to be moved to.
Rotation 1	15/08/2022	South West	Ecclesall	N/A - From Store (Olive Grove Depot)	Bannerdale Road - Lighting Column 22
Rotation 2	03/10/2022	South West	Ecclesall	Bannerdale Road - Lighting Column 22	Existing SID pole on the north side of the road, opposite no. 309
Rotation 3	21/11/2022	South West	Ecclesall	Existing SID pole on the north side of the road, opposite no. 309	Ecclesall Road South - Lighting Column 24
Rotation 4	09/01/2023	South West	Ecclesall	Ecclesall Road South - Lighting Column 24	Junction of Knowle Lane/Hoover Avenue crossroads – Lighting Column 14
Rotation 5	27/02/2023	South West	Ecclesall	Junction of Knowle Lane/Hoover Avenue crossroads – Lighting Column 14	Highcliffe Road - Lighting column 14
Rotation 6	17/04/2023	South West	Ecclesall	Highcliffe Road - Lighting column 14	Abbeydale Road - Lighting Column 86

VAS (Vehicle Activation Signs) – Crookes & Crosspool

	Date to be moved	Area	Ward	Current VAS Location	VAS to be moved to.
Rotation 1	15/08/2022	South West	Crookes and Crosspool	N/A - From Store (Olive Grove Depot)	Manchester Road - Lighting Column 66
Rotation 2	03/10/2022	South West	Crookes and Crosspool	Manchester Road - Lighting Column 66	Watt Lane - Lighting Column 15
Rotation 3	21/11/2022	South West	Crookes and Crosspool	Watt Lane - Lighting Column 15	Lydgate Lane - Lighting Column 5
Rotation 4	09/01/2023	South West	Crookes and Crosspool	Lydgate Lane - Lighting Column 5	Manchester Road - Lighting Column 27
Rotation 5	27/02/2023	South West	Crookes and Crosspool	Manchester Road - Lighting Column 27	Cross Lane - Lighting Column 6
Rotation 6	17/04/2023	South West	Crookes and Crosspool	Cross Lane - Lighting Column 6	Sandygate Road - Lighting Column 32

Additional VAS

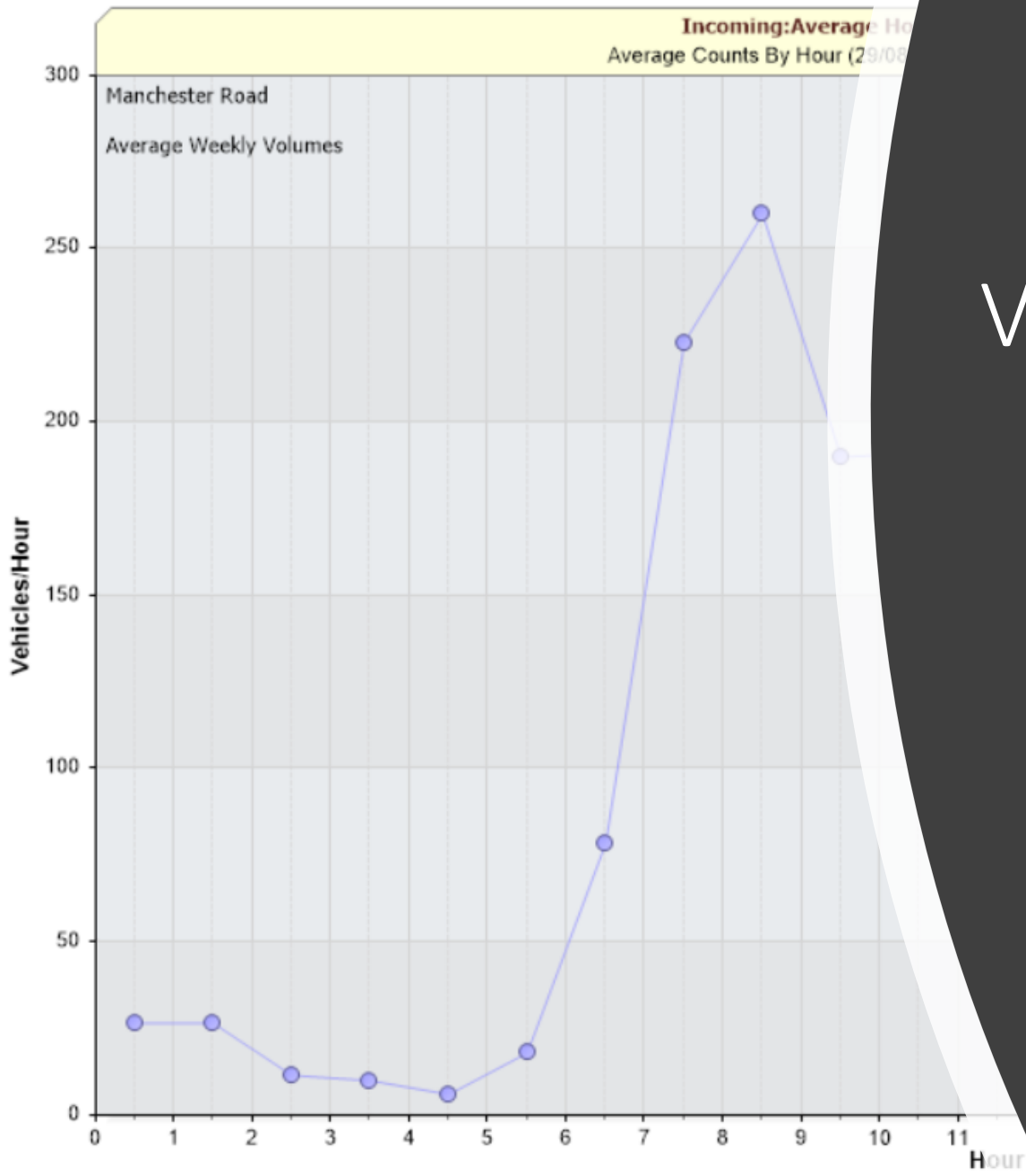
To be installed (on a rotational basis) on Knowle Lane (lighting column 14) near junction Hooper / Haugh.

This sign should be installed during January 2023 and remain on site for approximately 8 weeks before it is then rotated to other locations around the Ecclesall Ward.



Friday	Saturday	Sunday
122	154	20
83	82	12
49	61	78
33	49	76
26	40	52
77	36	45
335	89	71
1106	257	13
1448	482	29
1096	674	48
941	90	69
1009	90	88
1026	99	98
1132	99	10
1214	1103	11
1295	1001	12
1212	1083	11
1002	1137	97
857	871	83
682	676	62
504	429	46
303	317	33
282	231	22
181	219	14
16015	12604	12
17.8%	14%	13

Page 81



VAS Data Collection

- Average Speed
- Vehicle Counts

Speed Limit Review

Ongoing review of the speed limit on Redmires Road. This is funded by the SW LAC. The Scheme is proposing a reduction in the speed limit **from 40mph to 30mph** on two sections of Redmires Road:

Page 82

- From the existing 30mph speed limit near Pitchford Lane to just past Hallam Grange Road
- From Worcester Road to just past Redmires Way
- An extension of the 40mph speed limit (reducing it from the national speed limit) by the Sportsman Pub.

We are currently waiting for a cost estimate for the scheme.

Active Travel

- Low Traffic Neighbourhoods
- LAC working with officers re the feasibility of bike storage, sheds, racks and cycle pumps
- School Streets
- Modeshift Stars





School Streets

- Westway
- Bradway
- Dobcroft



BIKEABILITY

April to December 2022

Dore Primary	52
Hallam Primary	89
Totley Primary	33
Lydgate Juniors	72
St Wilfrid's RC	41
Ecclesall Primary	82
Clifford all Saints	22
Nether Green Junior	55
St Marie's RC	34
Greystones Primary	60
TOTAL	540
Planned March 2023	
Totley all Saints	30



Small Schemes 2021/2022

Fulwood Ward

- Stumperlow Hall Road – dropped kerb
- ETRO Brookhouse / Forge Dam

Dore & Totley Ward

- Queen Victoria Road – Handrail and small 'H' marking

Small Schemes 2022/2023

Fulwood Ward

- Redmires – additional Double Yellow's within existing TRO

Ecclesall Ward

- Springfield / Millhouses Lane – KEEP CLEAR road marking

Crookes Ward

- 494 Crookesmoor Road dropped crossings across the cobbled highway

DYL's

- Button Hill / Ranalagh Drive – Ecclesall Ward - Completed last year approx. March 22
- Clough Fields jct Back Lane – Crookes/Crosspool Ward – Should be completed by end of March 23
- Darwin Lane – Fulwood Ward - Should be completed by end of March 23
- Carter Knowle / Fossdale -Nether Edge/Sharrow Ward - Completed last year approx. March 22
- Sharrowvale / Dyson – Nether Edge / Sharrow Ward - Should be completed by end of March 23

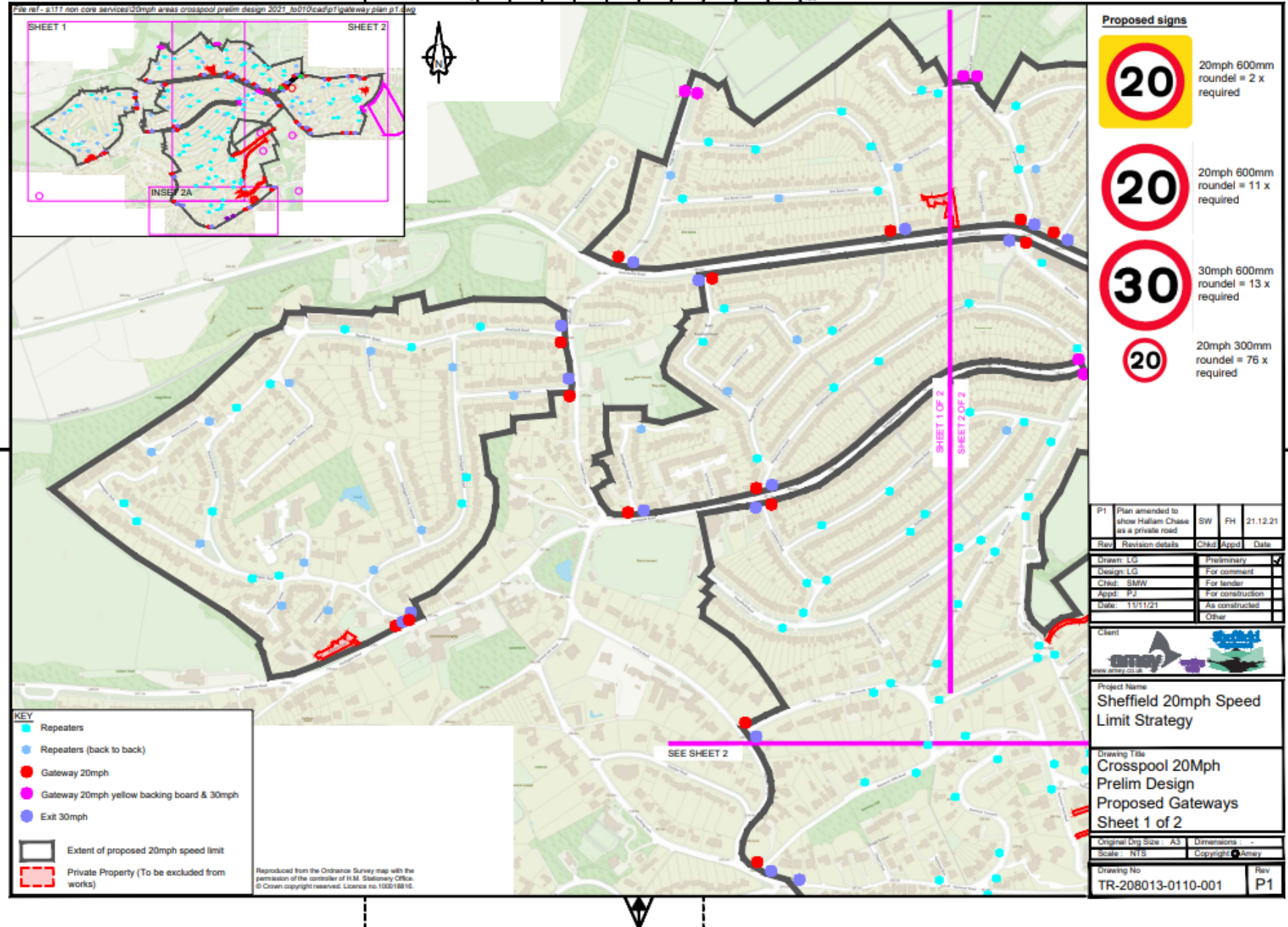


20 mph schemes (2022 – 2024)

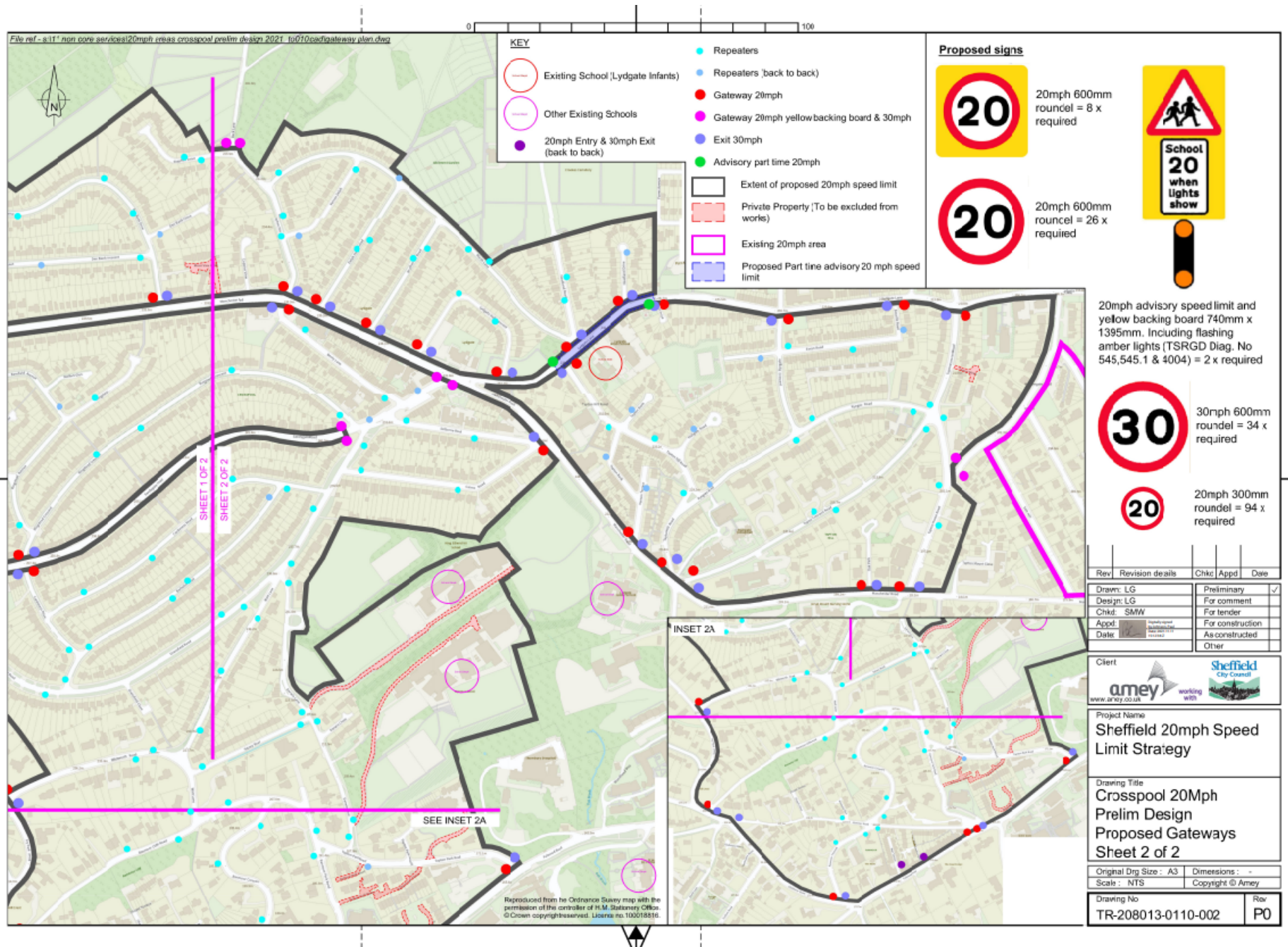
- Crosspool
- Fulwood



Crosspool



Crosspool



Fulwood (Prelim)

Page 93





Additional Schemes

- Additional pedestrian barrier installed Greystones School
- Ecclesall Ward – additional Give Way sign and Give Way sign on yellow backing board on Haugh Lane
- Abbey Lane scheme

Potential LAC-funded DYL scheme 2023/2024

- Fulwood Ward – Oakbrook Road roundabout
- Dore & Totley – Green Oak / Mickley Lane junction
- Ecclesall – Knowle / Hooper
- Crookes & Crosspool – Ryegate Road / Tipton Crescent
- Quite Lane and Woodcliffe – additional signs and lines
- Benty Lane – dropped crossing and ‘H’ marking
- Cycle stands at various locations
- Anti-idling signs
- Disabled bay – Crosspool – move sign to clearer position

Thank You